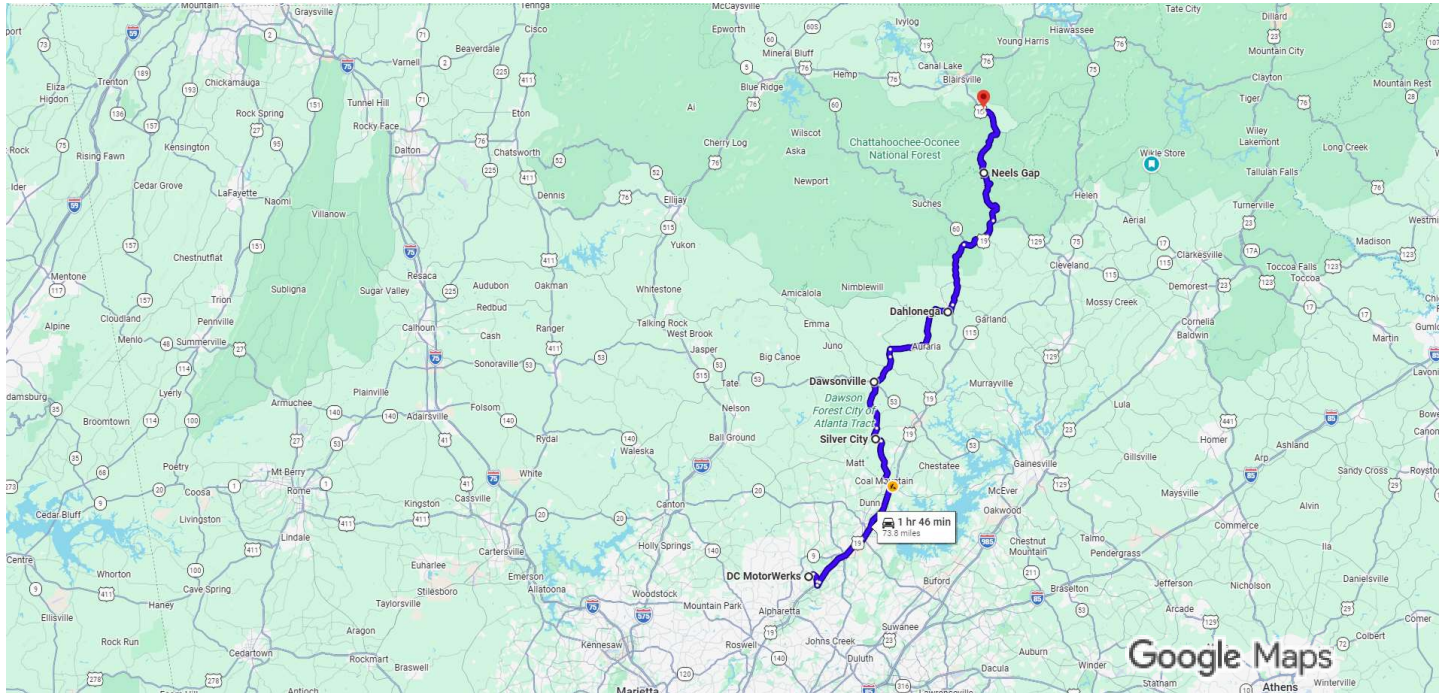




DC MotorWerks, 640 James Rd, Alpharetta, GA 30004 to Paradise Hills, Winery Resort & Spa, 366 Paradise Rd, Blairsville, GA 30512 Drive 73.8 miles, 1 hr 46 min



Imagery ©2026, Map data ©2026 Google 5 mi




DC MotorWerks

640 James Rd, Alpharetta, GA 30004




Get on GA-400 N/US-19 N from McFarland Pkwy

- 6 min (2.4 mi)
- ↑ 1. Head toward James Rd
- 105 ft
- ↘ 2. Turn right onto James Rd
- 0.3 mi
- ↙ 3. Turn left onto Union Hill Rd
- 0.3 mi
- ↘ 4. Turn right at the 1st cross street onto McFarland Pkwy
- 1.0 mi
- ↘ 5. Use the 2nd from the left lane to stay on McFarland Pkwy
- 0.4 mi
- ↗ 6. Use the left 2 lanes to turn left to merge onto GA-400 N/US-19 N
- 0.4 mi

Follow GA-400 N/US-19 N to GA-369 W/Browns Bridge Rd. Exit from GA-400 N/US-19 N

- 12 min (13.3 mi)
 -  7. Merge onto GA-400 N/US-19 N
 - 13.0 mi
 -  8. Use the right lane to take the exit toward GA-369 W/Browns Bridge Rd
 - 0.2 mi
 -  9. Slight right to merge onto GA-369 W/Browns Bridge Rd
 - 358 ft




Drive to GA-9 N

- 10 min (6.3 mi)
 -  10. Merge onto GA-369 W/Browns Bridge Rd
 - 1.1 mi
 -  11. Turn right onto GA-9 N
 - 4.6 mi
 -  12. At the traffic circle, continue straight to stay on GA-9 N
 - 0.6 mi

27 min (21.9 mi)

Silver City

Georgia 30028

-  13. Head toward Bannister Rd
 - 1.3 mi
 -  14. At the traffic circle, take the 2nd exit and stay on GA-9 N
 - 0.1 mi
 -  15. At the traffic circle, take the 1st exit and stay on GA-9 N
 - 5.4 mi
 - 16. Enter the traffic circle
 - 410 ft





10 min (6.9 mi)

Dawsonville

Georgia 30534



Take GA-9 N to Castleberry Bridge Rd in Lumpkin County

- 6 min (4.4 mi)
 -  17. Head toward GA-9 S

- 105 ft
 18. Exit the traffic circle onto GA-9 N/Dahlongega St/Main St
 Continue to follow GA-9 N
- 3.5 mi
 19. Continue onto Dawsonville Hwy
- 0.8 mi
-  20. Turn right onto Castleberry Bridge Rd



6 min (4.0 mi)


Continue on Auraria Rd to Dahlongega

- 8 min (5.8 mi)
 21. Turn left onto Auraria Rd
- 4.3 mi
-  22. Turn right onto GA-52 E/GA-9 N/Georgia 9 N/Morrison Moore Pkwy

1.5 mi

Continue on Alumni Dr to your destination

- 53 sec (0.1 mi)
 23. Turn left onto Alumni Dr
- 246 ft
-  24. Turn right


75 ft
-  25. Turn left


348 ft


21 min (14.3 mi)



Dahlongega


Georgia 30533

-  26. Exit the parking lot toward Alumni Dr




348 ft
-  27. Turn right toward Alumni Dr

75 ft
-  28. Turn left onto Alumni Dr

200 ft
-  29. Turn left onto GA-52 E/GA-9 N/Georgia 9 N/Morrison Moore Pkwy
 Pass by Taco Bell (on the left in 0.6 mi)

1.1 mi
-  30. Slight right onto US-19 N





7.3 mi

-  31. At the traffic circle, turn right to stay on US-19 N
5.3 mi
-  32. Turn left onto US-129 N/US-19 N
 Destination will be on the right
7.7 mi

35 min (21.5 mi)

Neels Gap

Georgia 30528

-  33. Head toward Appalachian Trl
8.8 mi
-  34. Turn right onto Paradise Rd
0.3 mi
-  35. Turn right to stay on Paradise Rd
 Destination will be on the right
312 ft

14 min (9.1 mi)

Paradise Hills, Winery Resort & Spa

366 Paradise Rd, Blairsville, GA 30512